

OXFORD CENTRE FOR METHODISM AND CHURCH HISTORY

BRITISH METHODIST BUILDINGS

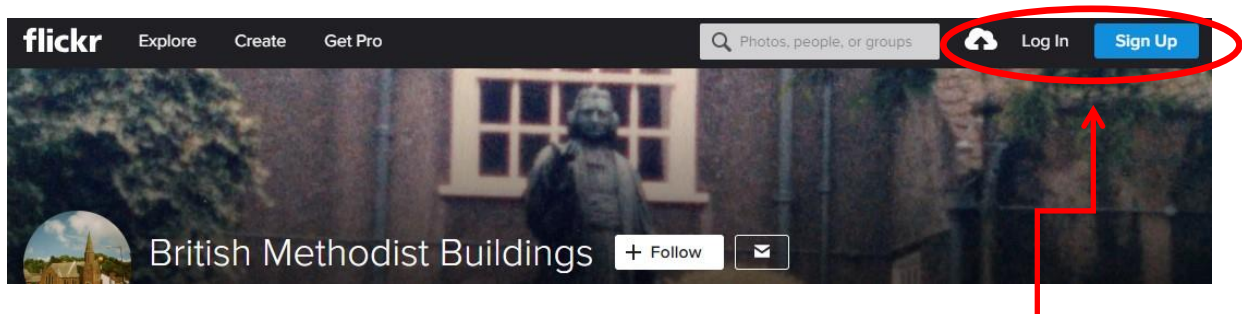
QUICK START GUIDE

British Methodist Buildings is an unparalleled visual gallery of Methodist buildings in Britain drawn from the Keith Guyler and Bill Smith collections at the Oxford Centre for Methodism and Church History.

GETTING STARTED

1. Visit <https://www.flickr.com/photos/britishmethodistbuildings/albums>

In order to 'fave' or 'comment' on an image you will require a Yahoo account.



2. If you do not have already have a Yahoo account, click 'Sign Up' to register. From then on you will be prompted to enter your details when you click 'Log In'.

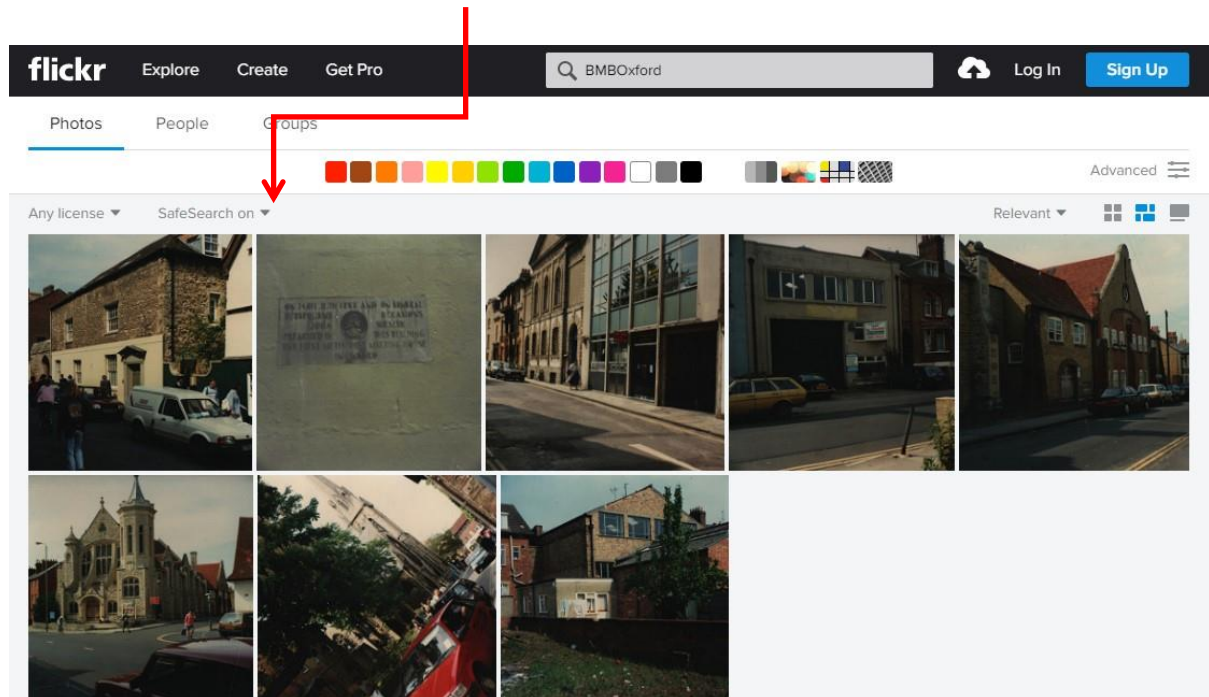
SEARCH

British Methodist Buildings uses a custom tagging system within Flickr to help you **search** for the building you are looking for. These are listed by **location**.



1. Type the name of the location you are looking for preceded by the letters 'BMB'. Make sure that this is all one word (i.e. BMBOxford, BMBNottingham, BMBHull)

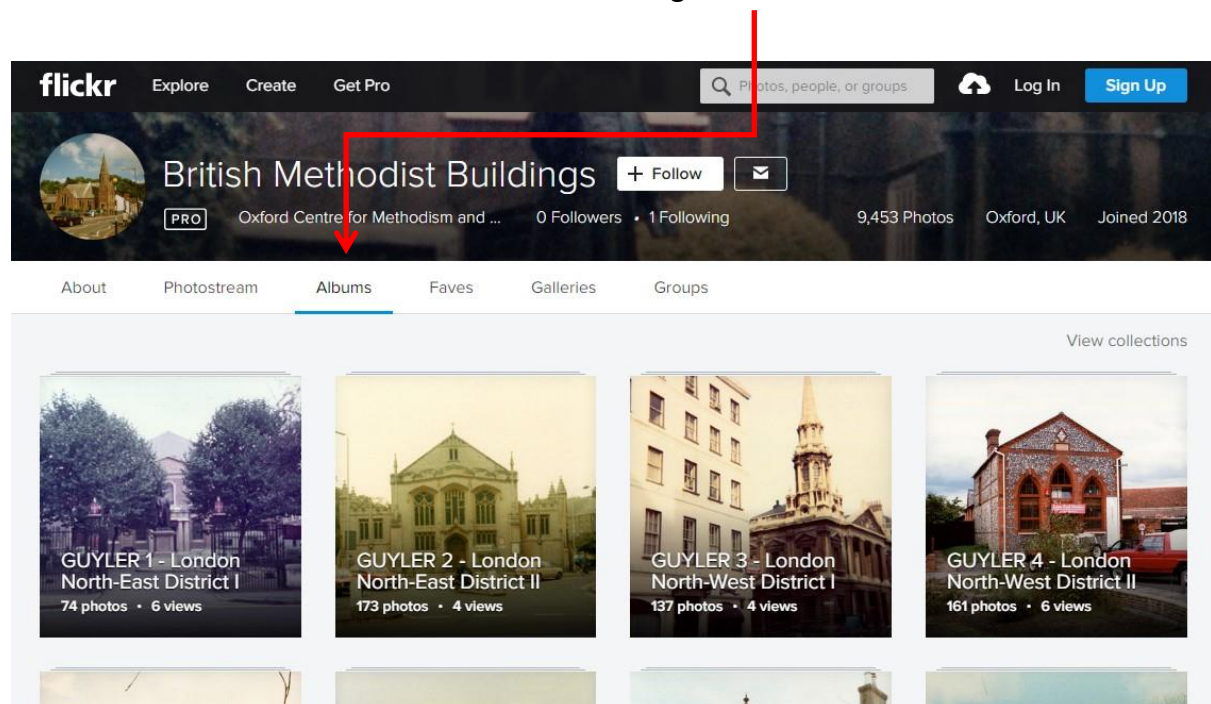
- Flickr will retrieve all images in British Methodist Buildings tagged with your search term.



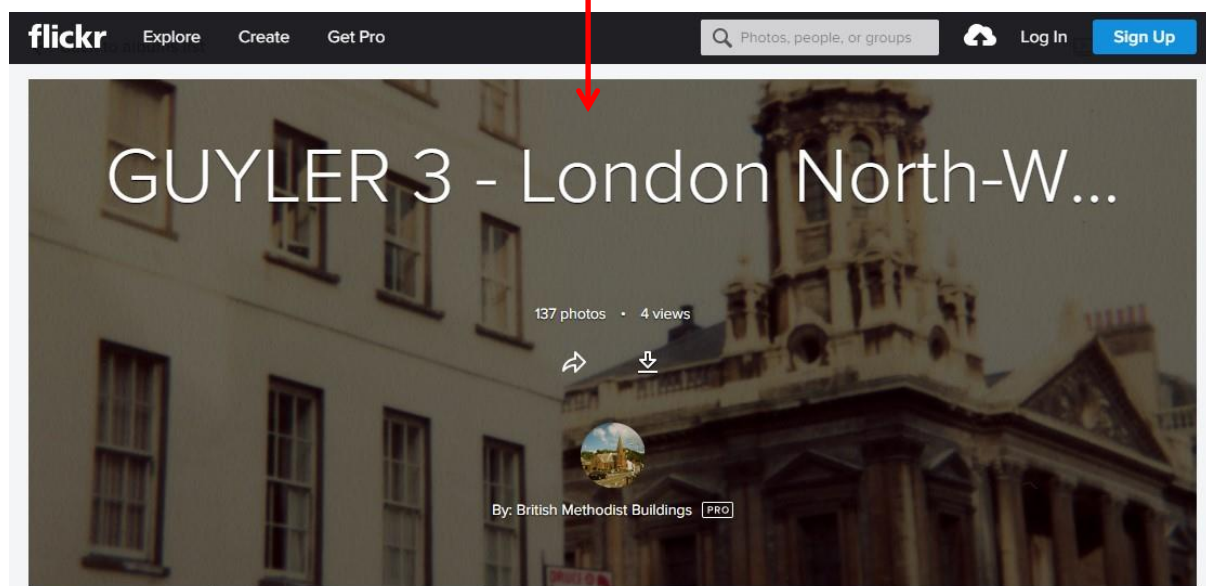
BROWSE

You can **browse** the images in British Methodist Buildings by album.

- Click on the 'Albums' tab to browse all images



- Each album opens into a gallery of images organised either by region (GUYLER), or chronologically by date of the photograph (SMITH). Scroll down to see all the images in the album.



TAGS INDEX

You can also **browse** the locations in British Methodist Buildings using the **tags index**.

- Click on the 'About' tab on the British Methodist Buildings page (<https://www.flickr.com/people/britishmethodistbuildings/>)

Joined	January 2018	Website	https://ocmch.wordpress.c...
Occupation	Archivist		
Current city	Oxford		
Country	UK		

10.9K views	4K tags	1 geotag	0 faves	0 groups
----------------	------------	-------------	------------	-------------

- Click on the 'tags' tab.

3. The **tags index** lists all locations currently in British Methodist Buildings. These are listed under both the location tag, and a custom BMB tag. Click on a location name to find images associated with that tag.

J [jaywick, jersey](#)

K [kearby, kellington, kempfordeast, kempston, kempstoneast, kempstonwest, kemsing, kenilworth, kenleypurley, kennington, kensalrise, kensaltown, kensington, kensworth, kentishtown, kenton, keston, ketley, ketleybrook, kettering, kettlebrook, kettlehulme, kettlesing, kibworth, kilburn, kilham, kilnwick, kilsyth, kimbolton, kimpton, kinton, kingsbury, kingscliffe, kingscross, kingsdyke, kingsheath, kingsland, kingslangley, kingsleyholt, kingslynn, kingsutton, kingsthorpe, kingston, kingstonblount, kingstononthames, kingswood, kington, kinnerton, kinsbournegreen, kirbycross, kirbylesoken, kirkburn, kirbyinfurness, kirbylonsdale, kirbystephen, kirkhamerton, kirtlington, knaresborough, knebworth, knightcote, knighton, knottinggreen, knottingley, knowle, knucklas](#)

L [lacock, ladmanlow, laleham, lambeth, lambley, lancashire, lancaster, lancing, laneend, langcliffe, langdonhills, langely, langford, langley, langleygreen, langney, langtoft, lanner, laughton, leagrove, leamington, leamingtonspa, leamore, leatherhead, ledbury, leecommon, leeds, leegomery, leicester, leicesterforesteast, leighonsea, leightonbromswold, leightonbuzzard, leintwardine, leire, leominster, levens, lewisham, lexden, leysiancentre, leysianmission, leyton, leytonstone, lichfield, lickeyend, lidlington, lilbourne, limehouse, lincoln, lindalinfurness, lindywithmagoy, linford, lingden, linsdale, linslade, litherland, littlebrickhill, littlebromley, littlebury, littlechalfont, littleclacton, littledawley, littledrifielf, littlegaddesden, littlehampton, littleharrowden, littlehoughton, littlekelk, littlelondon, littlelondon, littlelondon, littleoakley, littleport, littlestretton, littlewaking, littlewalton, littleweighton, littlewickgreen, littleworth, liverpool, lizard, llanbister, llandaff, llandrindrodwells, llandudno, llandullas, llanfairfechan, llangollen, llangunllo, llanishen, llanrwst, llanvaches, lloiney, lofthouse, lofthousegate, london, longcrendon, longden, longdon, longford, longlawford, longmarston, longnor, longpreston, longstanton, longtown, longwick, longwittenham, loughborough, loughton, lowbentham, lowerboddington, lowereaston, lowergornal, lowerheyford, lowerheysham, lowernetchwood, lowerquinton, lowgill, lowlathie, loxley, luddington, ludgershall, ludlow, lund, luston, luton, lutenworth, lutton, lydburnorth, lye, lymeregis](#)

M [mablethorpe, madeley, madeleyheath, maidavale, maidenhead, maidford, maldsmorton, maidstone, mainstone, maldon, malham, mallerstang, manningsheath, manningtree, manorpark, mansfield, mansfieldwoodhouse, manston, manuden, mapperley, mappleboroughgreen, mappleton, marazion, march, margate, marketdeeping, markethanborough, marketharborough, markfield, markstey, markyate, marlow, marlowbottom, marstonmortaine, marstonshelton, marylebone, maulden, mayfair, mbmbmillermemorial, meadowtown, meadvale, measham, medbourne, meerbrook, meesden, melbourne, meldreth, melville, mentmore, meppershall, meriden, merton, methodistchurchhouse, mickleton, middlebarton, Middleton, middletononthewolds, mileend, mileoak, millbrook, millermemorial, millhill, millom, millthrop, millwall, milnthorpe, milton, miltonkeves, miltonmorsor, minehead, minster, minsterlev, mistlev, mitcham, moaderhanaer, moira, mollinaton, monmouth](#)

GET INVOLVED!

If you have memories or information about the images in British Methodist Buildings, you can add these in a **comment**.

1. The comment box appears below each image in British Methodist Buildings

The screenshot shows a page for a building named 'Trinity, Driffield' (BMB-G-38-81). The page includes a photo, a description, and a comment box. A red arrow points to the 'Comment' button at the bottom of the comment box.

BMB-G-38-81 (PRO) Trinity, Driffield (C) All rights reserved

Photographer: Keith Guyler (1999)
District: York & Hull
Circuit: Driffield 29/10
Opening date (original church): 1777/1862
Opening date (present church): 1880
Original denomination: Wesleyan
Remarks: 'Sat 1000. Sat 930. Seats 550. First chapel on Westgate. Was then Mechanics Institute, and since demolished'

British Methodist Buildings (PRO) 1mo
This church is currently being redeveloped, with the congregation having used the schoolroom for several years. A sale of the church's fixtures and fittings was held in August 2018, raising over £3000. The site was handed over for demolition in November of that year.

Add a comment

Comment

Show EXIF

This photo is in 1 album

GUYLER 38 - York & Hull District I
163 items

Tags (?)
Driffield **BMBDriffield**

Additional info
☐ Viewing privacy **Public**
☒ Safety level **Safe**